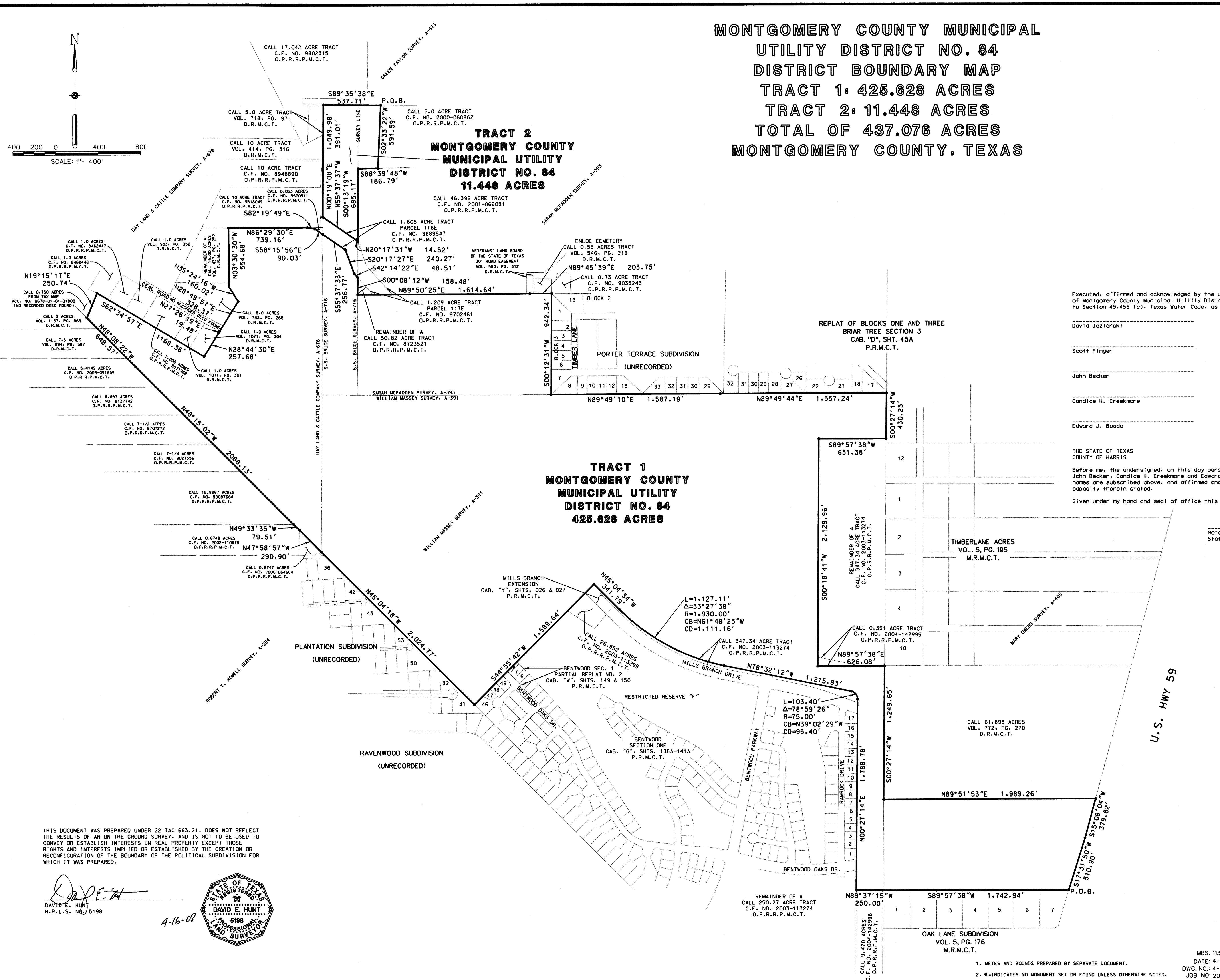
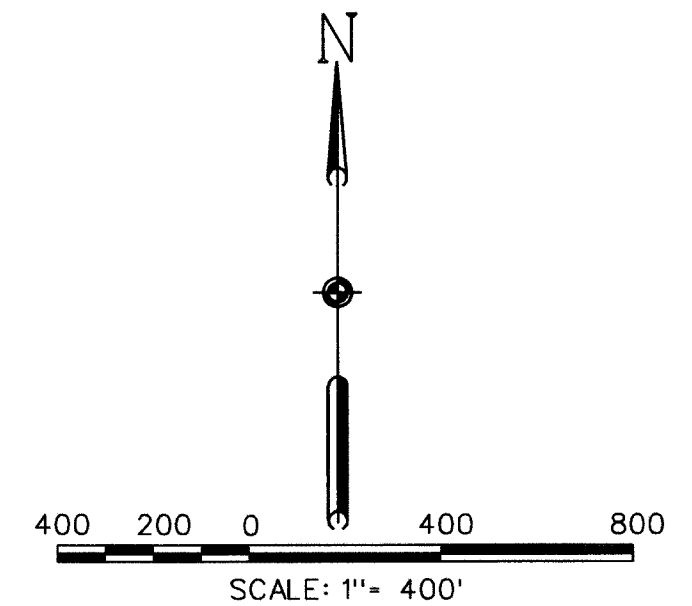
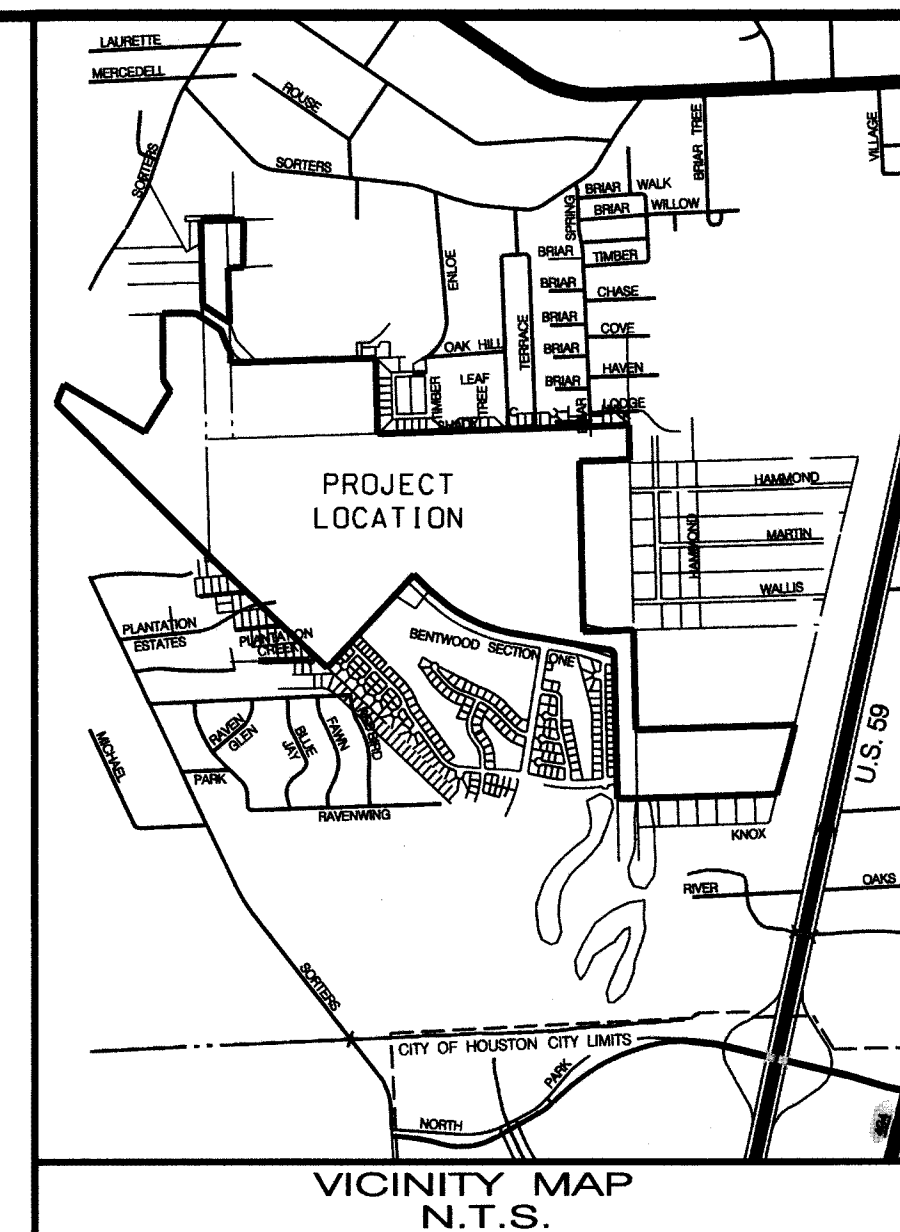


**MONTGOMERY COUNTY MUNICIPAL
UTILITY DISTRICT NO. 84
DISTRICT BOUNDARY MAP
TRACT 1: 425.628 ACRES
TRACT 2: 11.448 ACRES
TOTAL OF 437.076 ACRES
MONTGOMERY COUNTY, TEXAS**



Executed, affirmed and acknowledged by the undersigned members of the Board of Directors of Montgomery County Municipal Utility District No. 84, of Montgomery County, Texas, pursuant to Section 49.455 (c), Texas Water Code, as amended.

- David Jezierski
- Scott Finger
- John Becker
- Candice H. Creekmore
- Edward J. Boado

THE STATE OF TEXAS
COUNTY OF HARRIS

Before me, the undersigned, on this day personally appeared David Jezierski, Scott Finger, John Becker, Candice H. Creekmore and Edward J. Boado, known to me to be the persons whose names are subscribed above, and affirmed and acknowledged that they executed the same in the capacity therein stated.

Given under my hand and seal of office this _____ day of _____, 2008.

Notary Public in and for the
State of Texas

THIS DOCUMENT WAS PREPARED UNDER 22 TAC 663.21. DOES NOT REFLECT THE RESULTS OF AN ON THE GROUND SURVEY, AND IS NOT TO BE USED TO CONVEY OR ESTABLISH INTERESTS IN REAL PROPERTY EXCEPT THOSE RIGHTS AND INTERESTS IMPLIED OR ESTABLISHED BY THE CREATION OR RECONFIGURATION OF THE BOUNDARY OF THE POLITICAL SUBDIVISION FOR WHICH IT WAS PREPARED.

David E. Hunt
DAVID E. HUNT
R.P.L.S. NO. 5198



A-16-08

REMAINDER OF A
CALL 250.27 ACRE TRACT
C.F. NO. 2003-113274
D.P.R.R.P.M.C.T.

CALL 9.470 ACRES
VOL. 104, PG. 12996
D.P.R.R.P.M.C.T.

1. METES AND BOUNDS PREPARED BY SEPARATE DOCUMENT.
2. *INDICATES NO MONUMENT SET OR FOUND UNLESS OTHERWISE NOTED.

MBS. 1134-08
DATE: 4-15-2008
DWG. NO.: 4-11-2008DIST_TOTAL.DGN
JOB NO: 2004-109-016



9900 Richmond Avenue, Suite 450
North Building
Houston, Texas 77042
(713) 785-7798 / (713) 785-3560, Fax